REPORTS CONTROL SYMBOL ENGCW-E-6

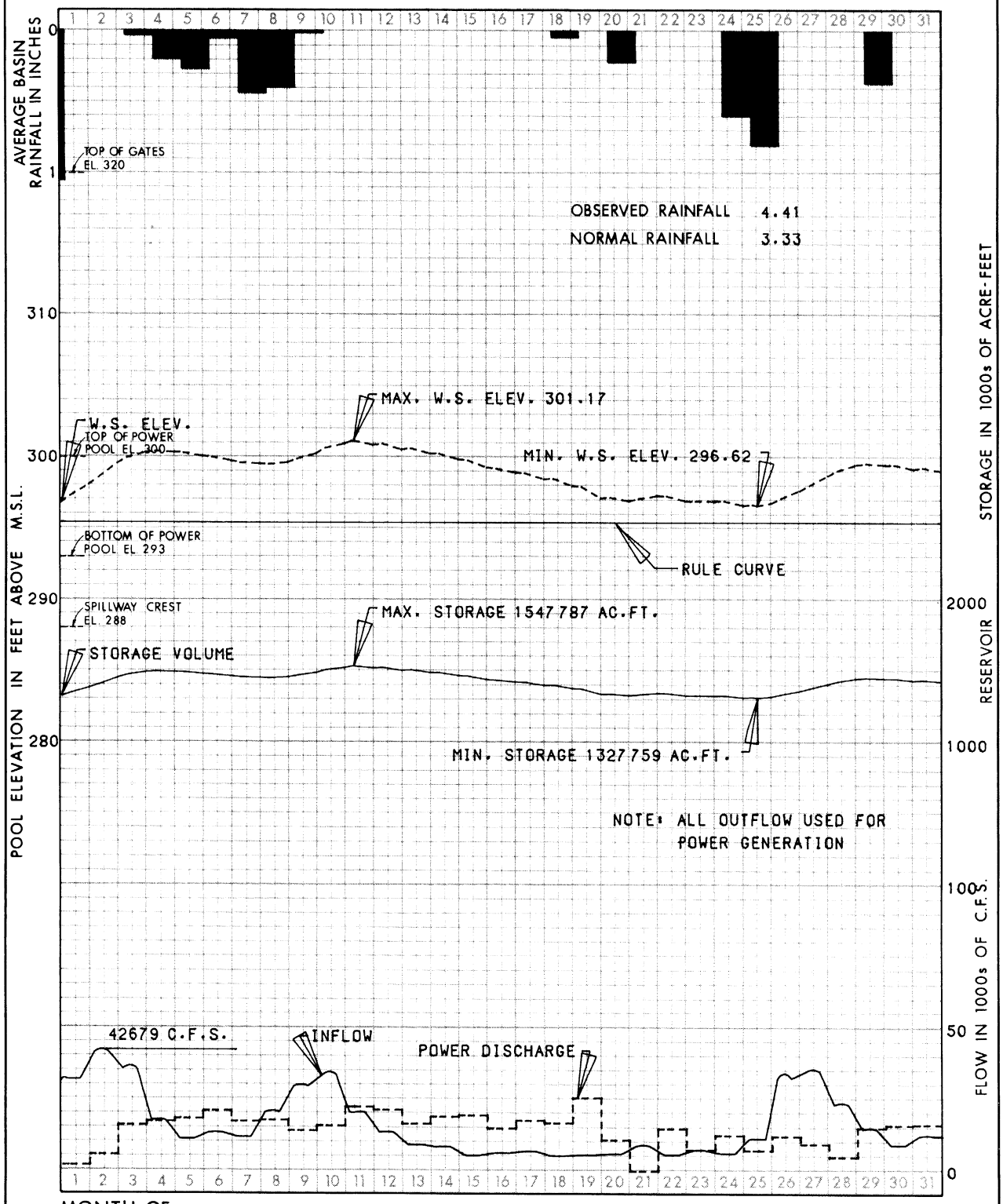

MONTH OF JAN. 1990

	ELEVATION	GROSS STG
BOTTOM OF POWER POOL	293'	1,158,600 AC-FT
TOP OF POWER POOL	300'	1,472,300 AC-FT
FULL FLOOD CONTROL POOL	320'	2,750,300 AC-FT

OUTLET CAPACITY AT TOP OF POWER POOL

SLUICES	19,000 CFS
SPILLWAY (GATED)	128,000 CFS
TURBINES (0.9 P.F., 15 % OVERLOAD)	35,000 CFS

MONTHLY RESERVOIR REGULATION

JOHN H. KERR RESERVOIR
ROANOKE RIVER BASIN

D.A. 7800 SQ MILES

SOUTH ATLANTIC DIVISION
WILMINGTON DISTRICT

REPORTS CONTROL SYMBOL ENGCW-E-6

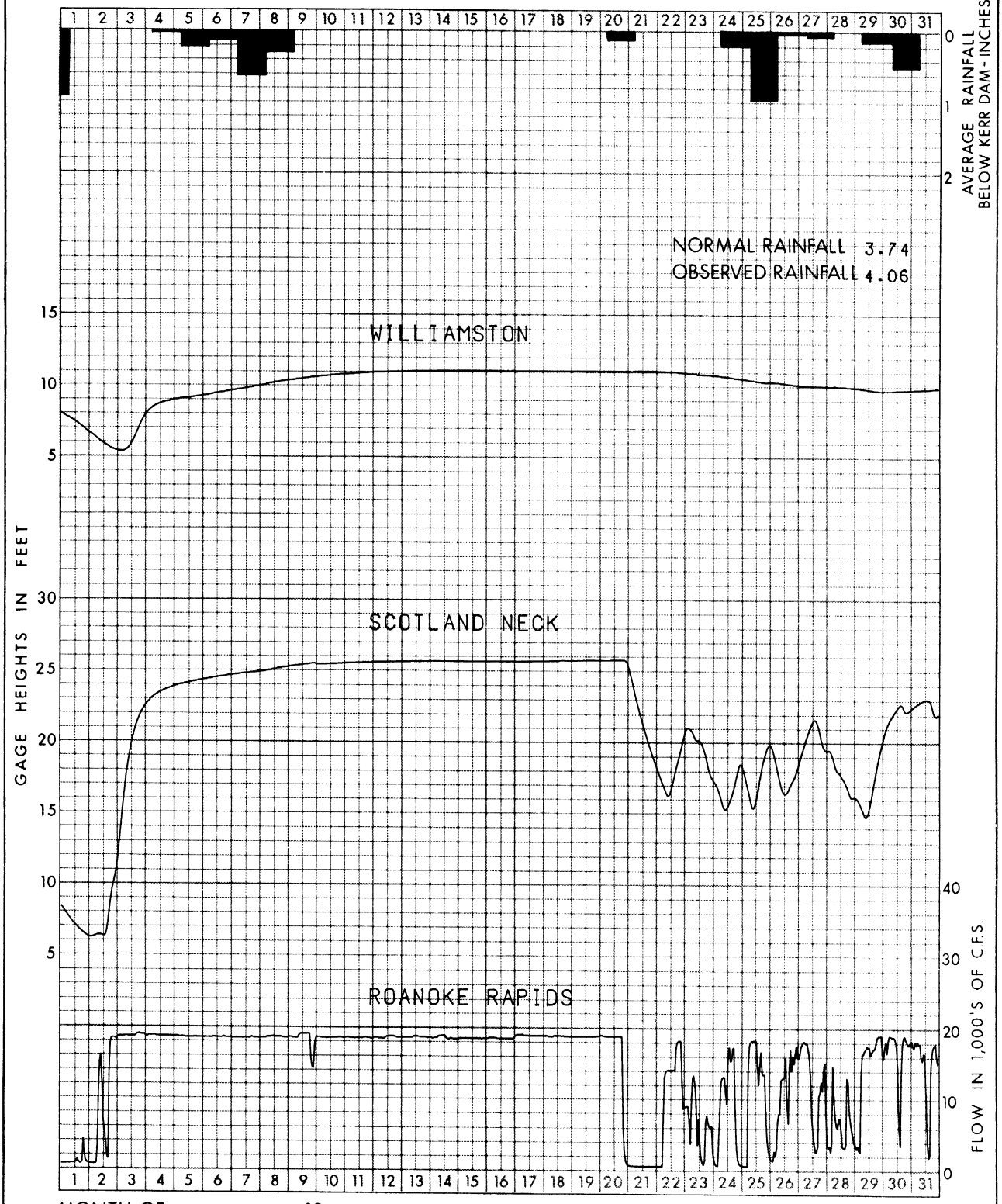

MONTH OF JAN. 1990

STATION	RIVER MILES ABOVE MOUTH	GAGE ZERO FT. M.S.L.	U.S.W.B. FLOOD STAGE
KERR DAM	178.7	—	—
ROANOKE RAPIDS, N.C.	133.6	43.83	—
SCOTLAND NECK, N.C.	102.5	5.77	28
WILLIAMSTON, N.C.	37.5	-2.75	10

MONTHLY RESERVOIR REGULATION

JOHN H. KERR RESERVOIR
ROANOKE RIVER BASIN
D.A. 7800 SQ MILES

SOUTH ATLANTIC DIVISION
WILMINGTON DISTRICT

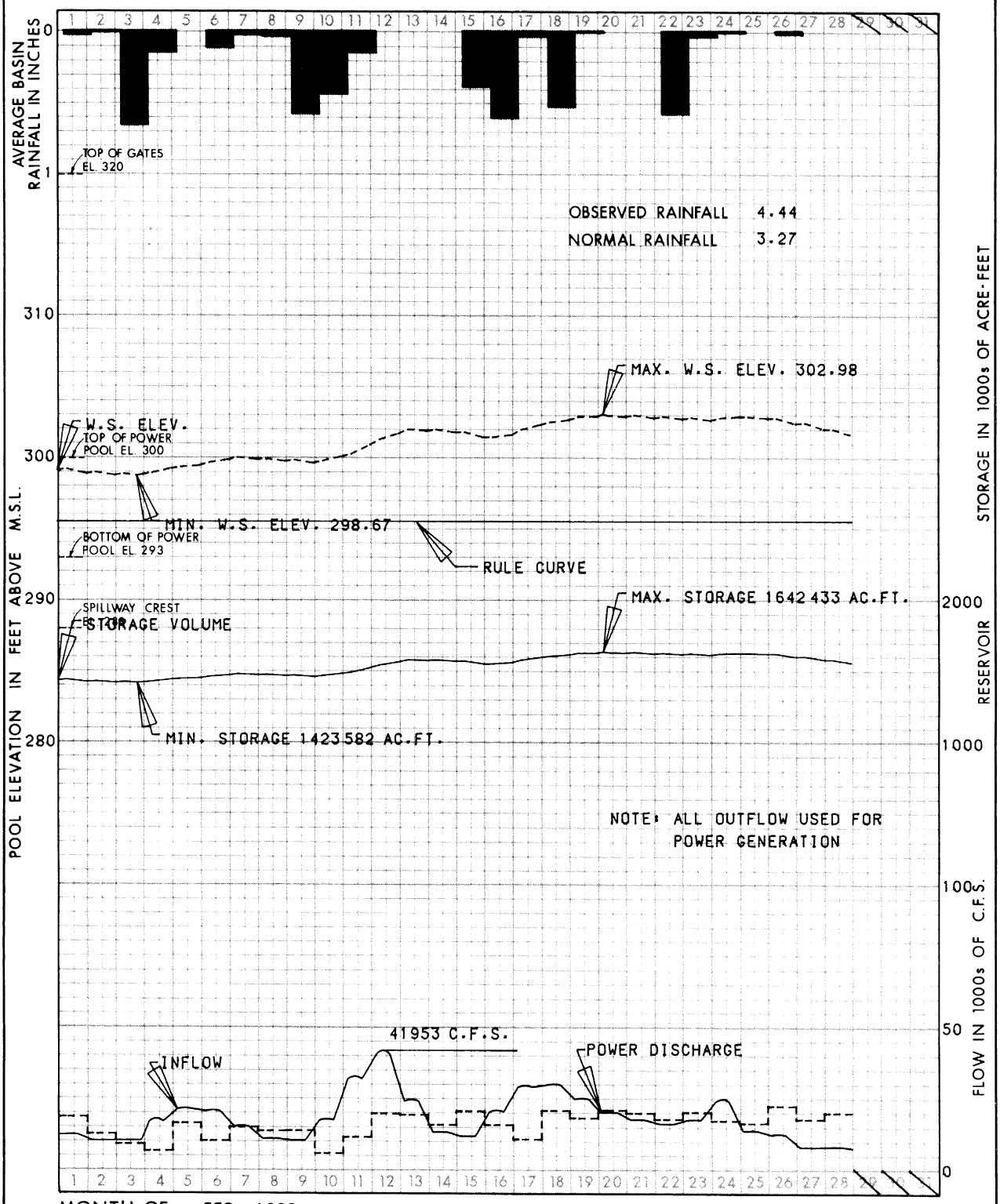

MONTH OF FEB. 1990

	ELEVATION	GROSS STG
BOTTOM OF POWER POOL	293'	1,158,600 AC-FT
TOP OF POWER POOL	300'	1,472,300 AC-FT
FULL FLOOD CONTROL POOL	320'	2,750,300 AC-FT

OUTLET CAPACITY AT TOP OF POWER POOL

SLUICES	19,000 CFS
SPILLWAY (GATED)	128,000 CFS
TURBINES (0.9 P.F., 15 % OVERLOAD)	35,000 CFS

MONTHLY RESERVOIR REGULATION

JOHN H. KERR RESERVOIR
ROANOKE RIVER BASIN

D.A. 7800 SQ MILES

SOUTH ATLANTIC DIVISION
WILMINGTON DISTRICT

REPORTS CONTROL SYMBOL ENGCW-E-6

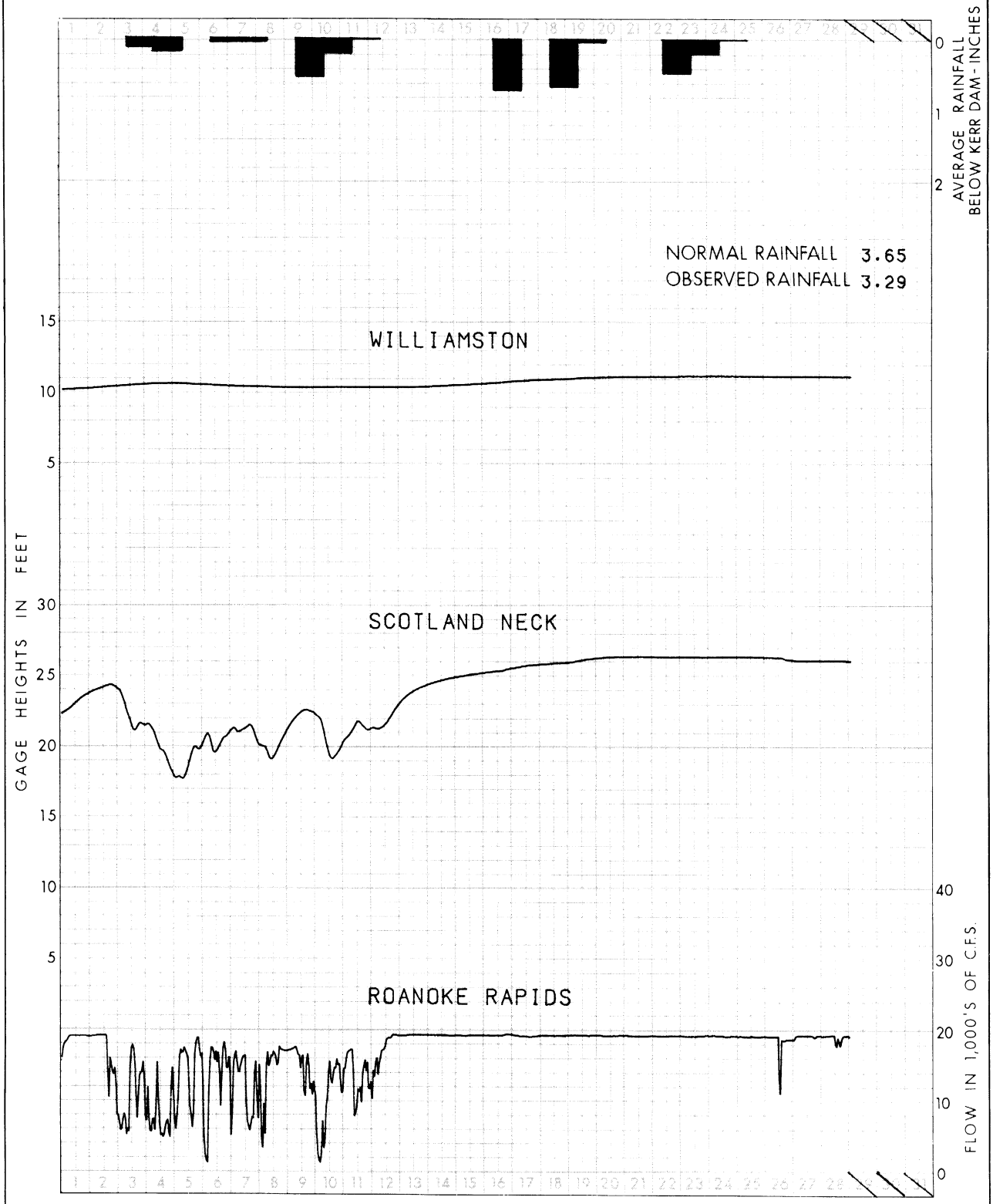

MONTH OF FEB. 1990

STATION	RIVER MILES ABOVE MOUTH	GAGE ZERO FT. M.S.L.	U.S.W.B. FLOOD STAGE
KERR DAM	178.7	—	—
ROANOKE RAPIDS, N.C.	133.6	43.83	—
SCOTLAND NECK, N.C.	102.5	5.77	28
WILLIAMSTON, N.C.	37.5	-2.75	10

MONTHLY RESERVOIR REGULATION

JOHN H. KERR RESERVOIR
ROANOKE RIVER BASIN
D.A. 7800 SQ MILES

SOUTH ATLANTIC DIVISION
WILMINGTON DISTRICT

REPORTS CONTROL SYMBOL ENGCW-E-6

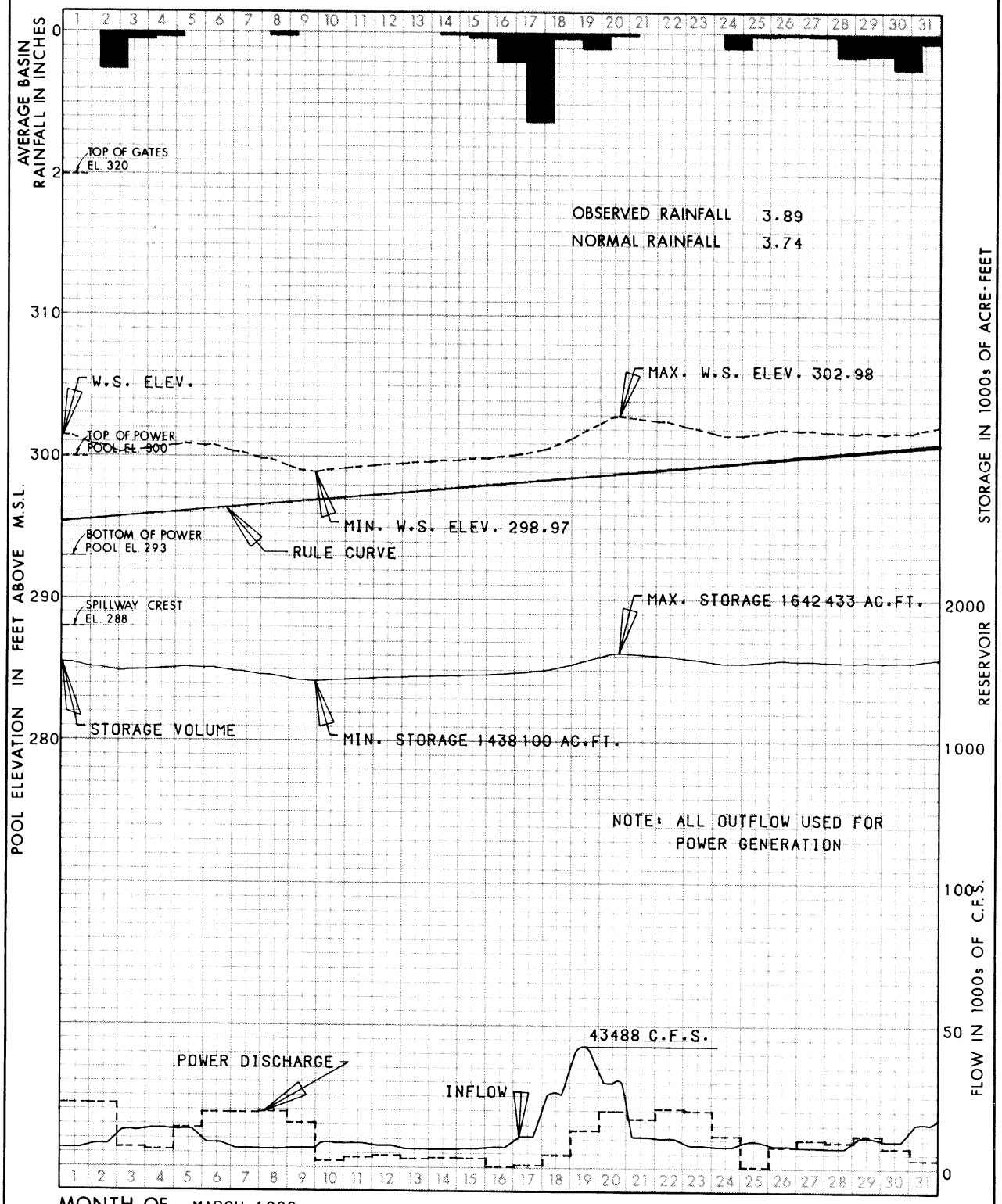

MONTH OF MARCH 1990

	ELEVATION	GROSS STG
BOTTOM OF POWER POOL	293'	1,158,600 AC-FT
TOP OF POWER POOL	300'	1,472,300 AC-FT
FULL FLOOD CONTROL POOL	320'	2,750,300 AC-FT

OUTLET CAPACITY AT TOP OF POWER POOL

SLUICES	19,000 CFS
SPILLWAY (GATED)	128,000 CFS
TURBINES (0.9 P.F., 15 % OVERLOAD)	35,000 CFS

MONTHLY RESERVOIR REGULATION

JOHN H. KERR RESERVOIR
ROANOKE RIVER BASIN

D.A. 7800 SQ MILES

SOUTH ATLANTIC DIVISION
WILMINGTON DISTRICT

SAW FORM 112 4 MAY 76

REPORTS CONTROL SYMBOL ENGCW-E-6

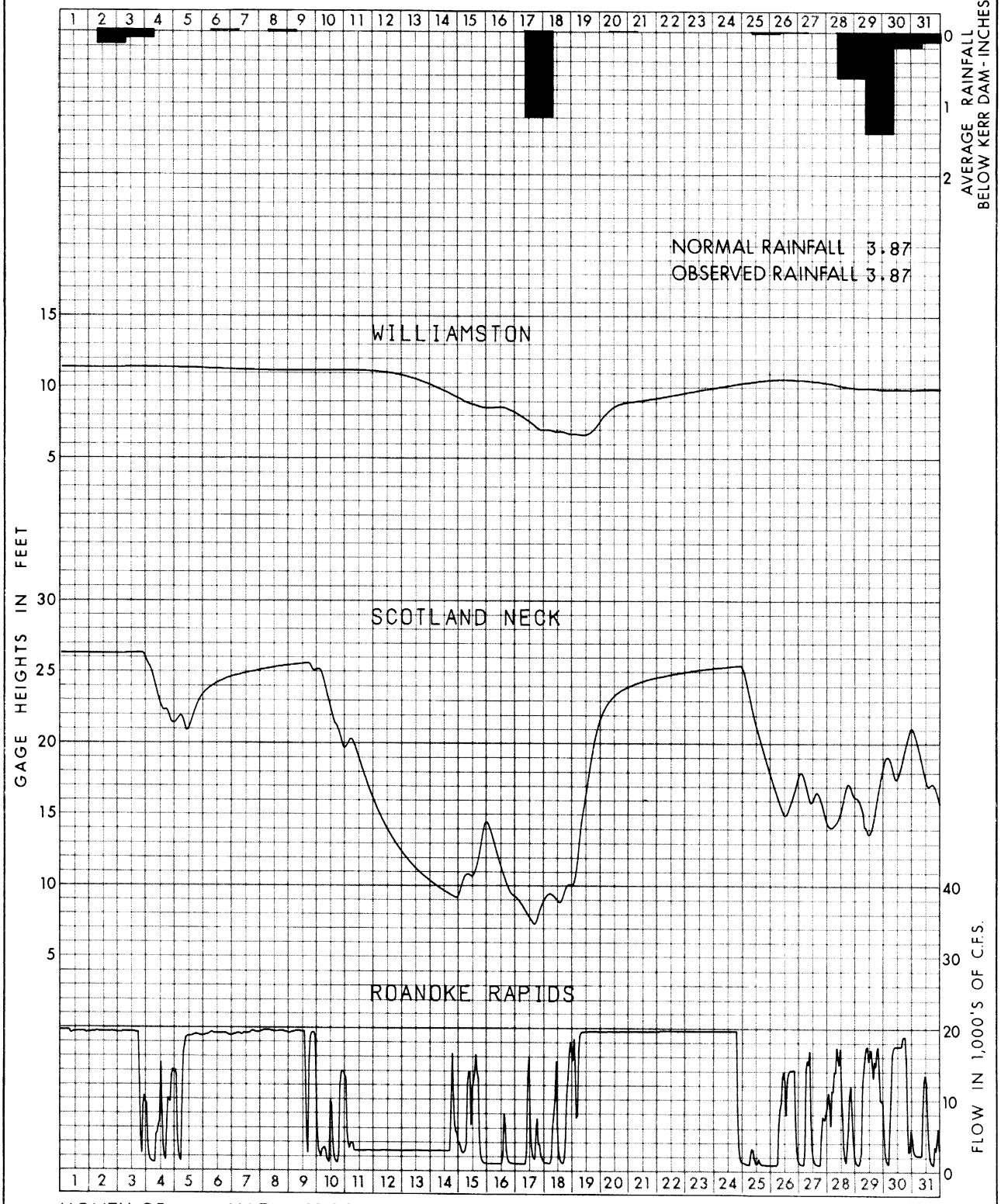

MONTH OF MAR. 1990

STATION	RIVER MILES ABOVE MOUTH	GAGE ZERO FT. M.S.L.	U.S.W.B. FLOOD STAGE
KERR DAM	178.7	—	—
ROANOKE RAPIDS, N.C.	133.6	43.83	—
SCOTLAND NECK, N.C.	102.5	5.77	28
WILLIAMSTON, N.C.	37.5	-2.75	10

MONTHLY RESERVOIR REGULATION

JOHN H. KERR RESERVOIR
ROANOKE RIVER BASIN
D.A. 7800 SQ MILES

SOUTH ATLANTIC DIVISION
WILMINGTON DISTRICT

REPORTS CONTROL SYMBOL ENGCW-E-6

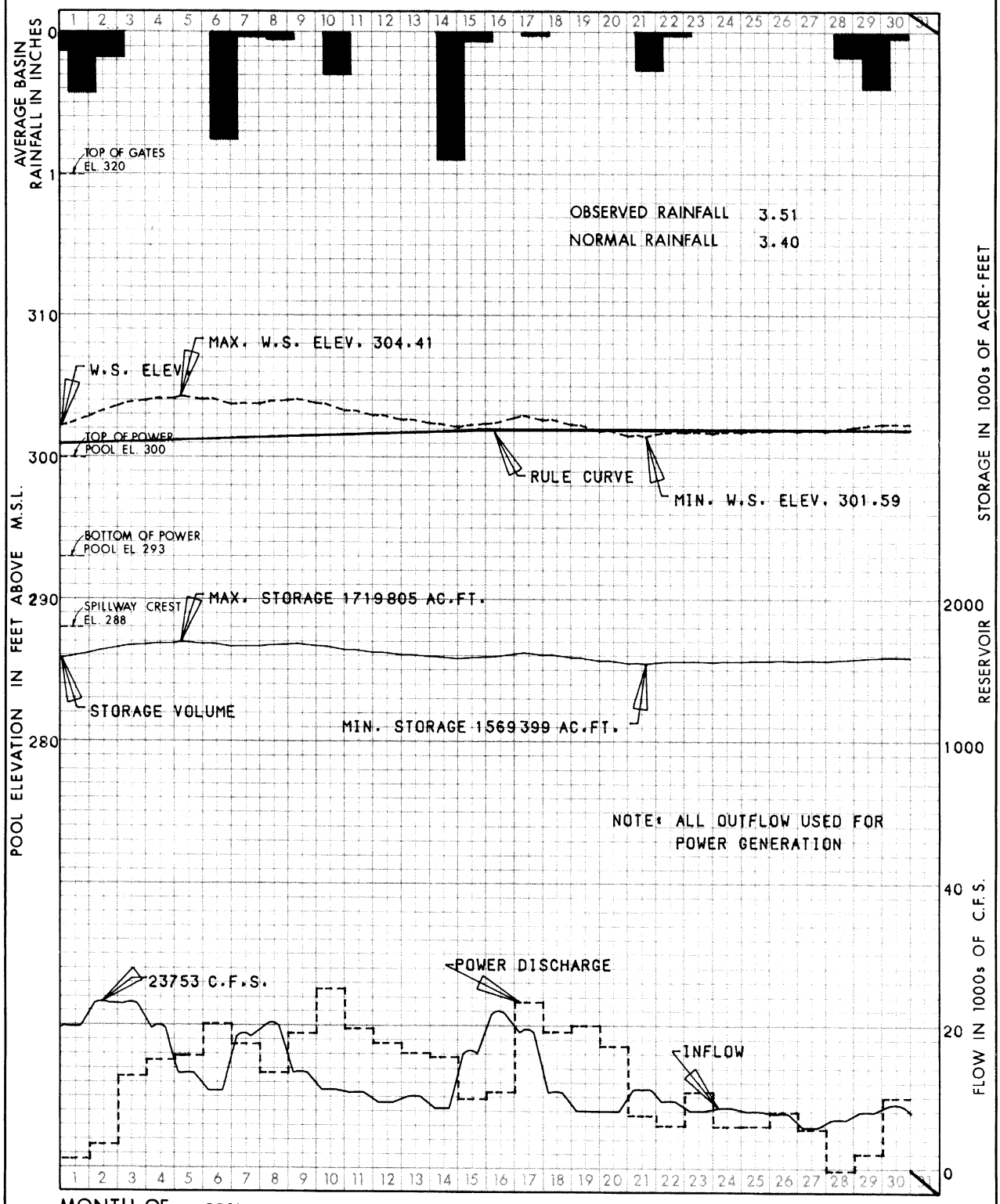

MONTH OF APRIL 1990

	ELEVATION	GROSS STG
BOTTOM OF POWER POOL	293'	1,158,600 AC-FT
TOP OF POWER POOL	300'	1,472,300 AC-FT
FULL FLOOD CONTROL POOL	320'	2,750,300 AC-FT

OUTLET CAPACITY AT TOP OF POWER POOL

SLUICES	19,000 CFS
SPILLWAY (GATED)	128,000 CFS
TURBINES (0.9 P.F., 15 % OVERLOAD)	35,000 CFS

MONTHLY RESERVOIR REGULATION

JOHN H. KERR RESERVOIR
ROANOKE RIVER BASIN

D.A. 7800 SQ MILES

SOUTH ATLANTIC DIVISION
WILMINGTON DISTRICT

REPORTS CONTROL SYMBOL ENGCW-E-6

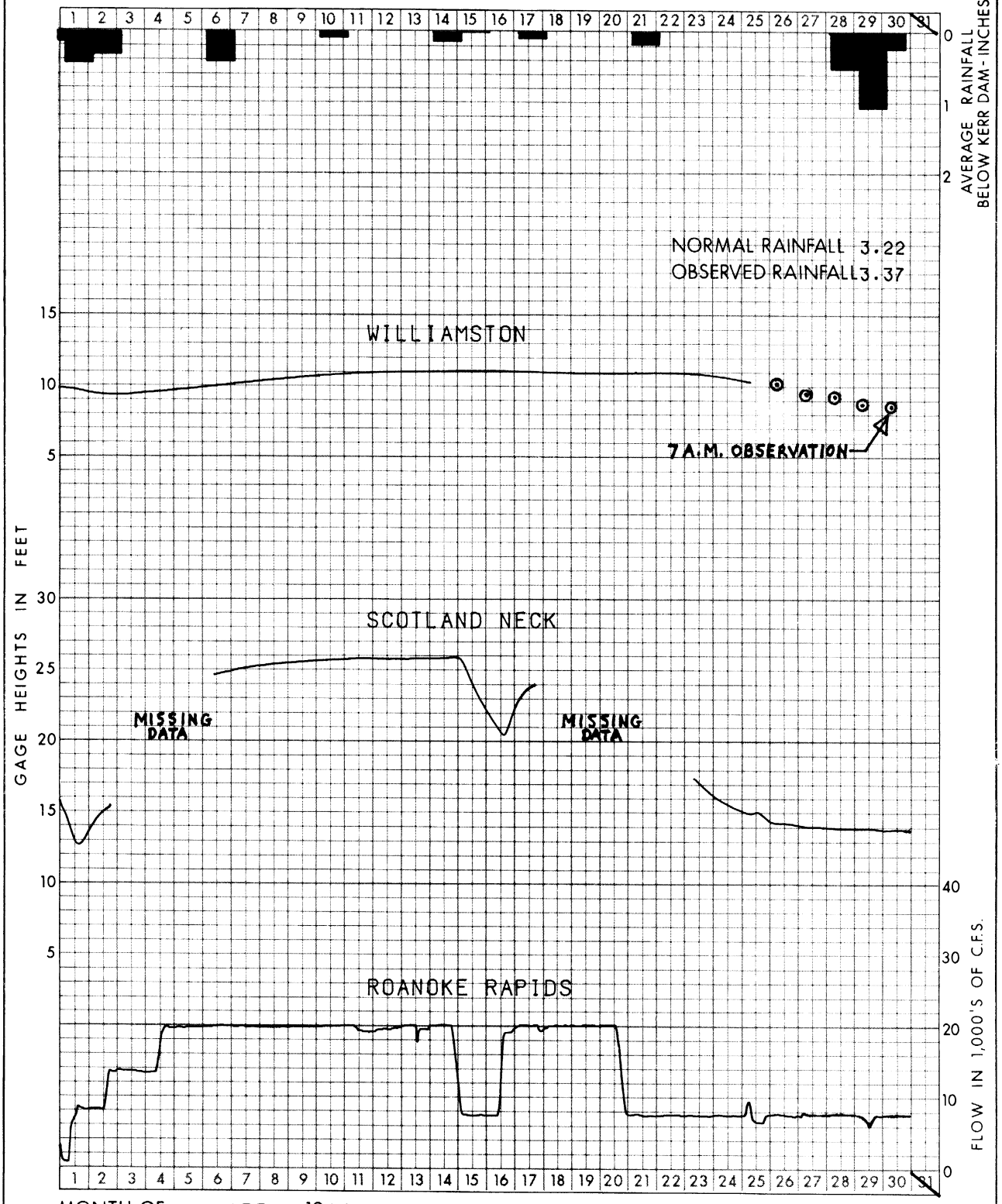

MONTH OF APR. 1990

STATION	RIVER MILES ABOVE MOUTH	GAGE ZERO FT. M.S.L.	U.S.W.B. FLOOD STAGE
KERR DAM	178.7	—	—
ROANOKE RAPIDS, N.C.	133.6	43.83	—
SCOTLAND NECK, N.C.	102.5	5.77	28
WILLIAMSTON, N.C.	37.5	-2.75	10

MONTHLY RESERVOIR REGULATION

JOHN H. KERR RESERVOIR
ROANOKE RIVER BASIN
D.A. 7800 SQ MILES

SOUTH ATLANTIC DIVISION
WILMINGTON DISTRICT

CORPS OF ENGINEERS U. S. ARMY

REPORTS CONTROL SYMBOL ENGCW-E-6

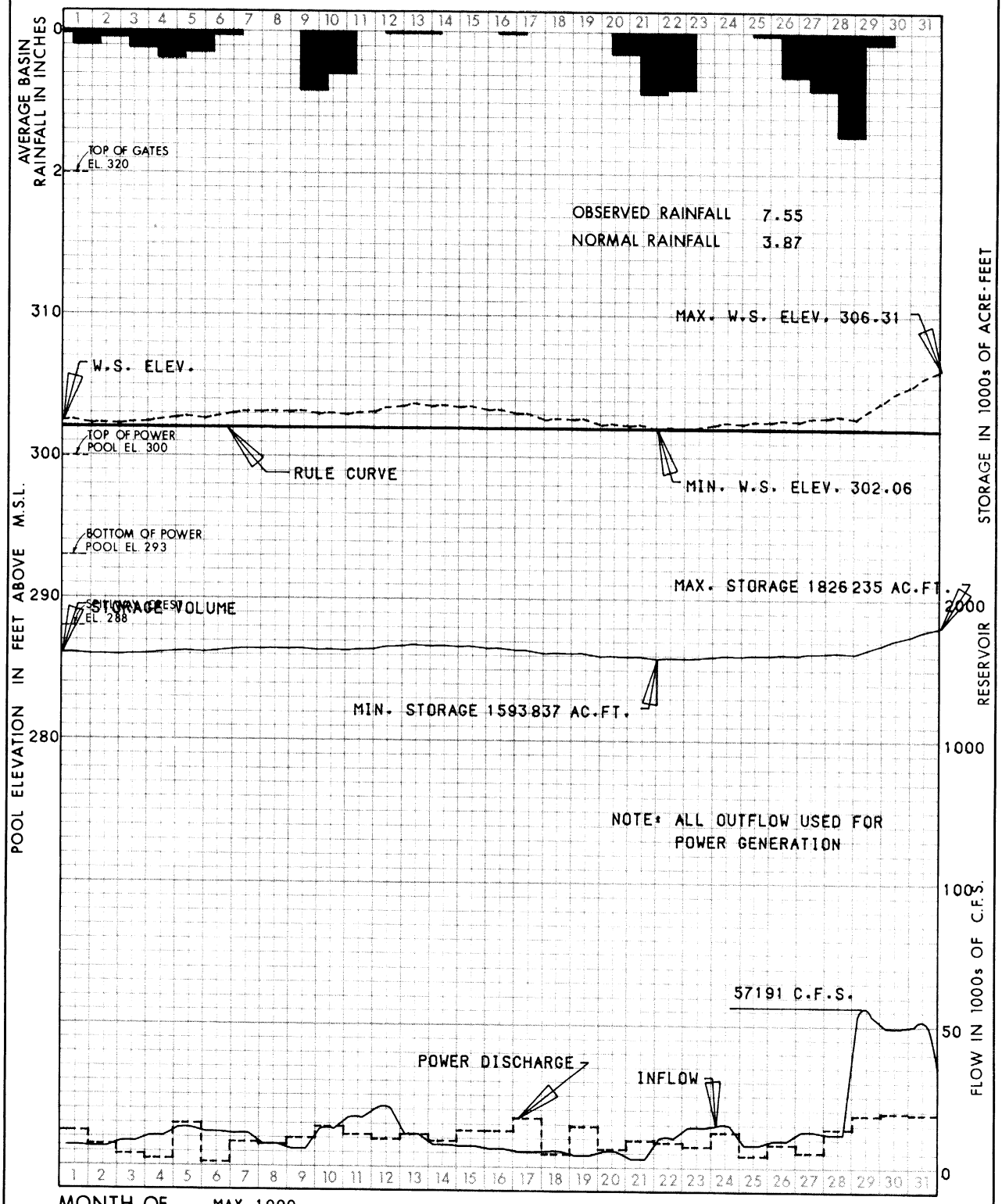

MONTH OF MAY 1990

	ELEVATION	GROSS STG
BOTTOM OF POWER POOL	293'	1,158,600 AC-FT
TOP OF POWER POOL	300'	1,472,300 AC-FT
FULL FLOOD CONTROL POOL	320'	2,750,300 AC-FT

OUTLET CAPACITY AT TOP OF POWER POOL

SLUICES	19,000 CFS
SPILLWAY (GATED)	128,000 CFS
TURBINES (0.9 P.F., 15 % OVERLOAD)	35,000 CFS

MONTHLY RESERVOIR REGULATION

JOHN H. KERR RESERVOIR
ROANOKE RIVER BASIN

D.A. 7800 SQ MILES

SOUTH ATLANTIC DIVISION
WILMINGTON DISTRICT

SAW FORM 112 4 MAY 76

REPORTS CONTROL SYMBOL ENGCW-E-6

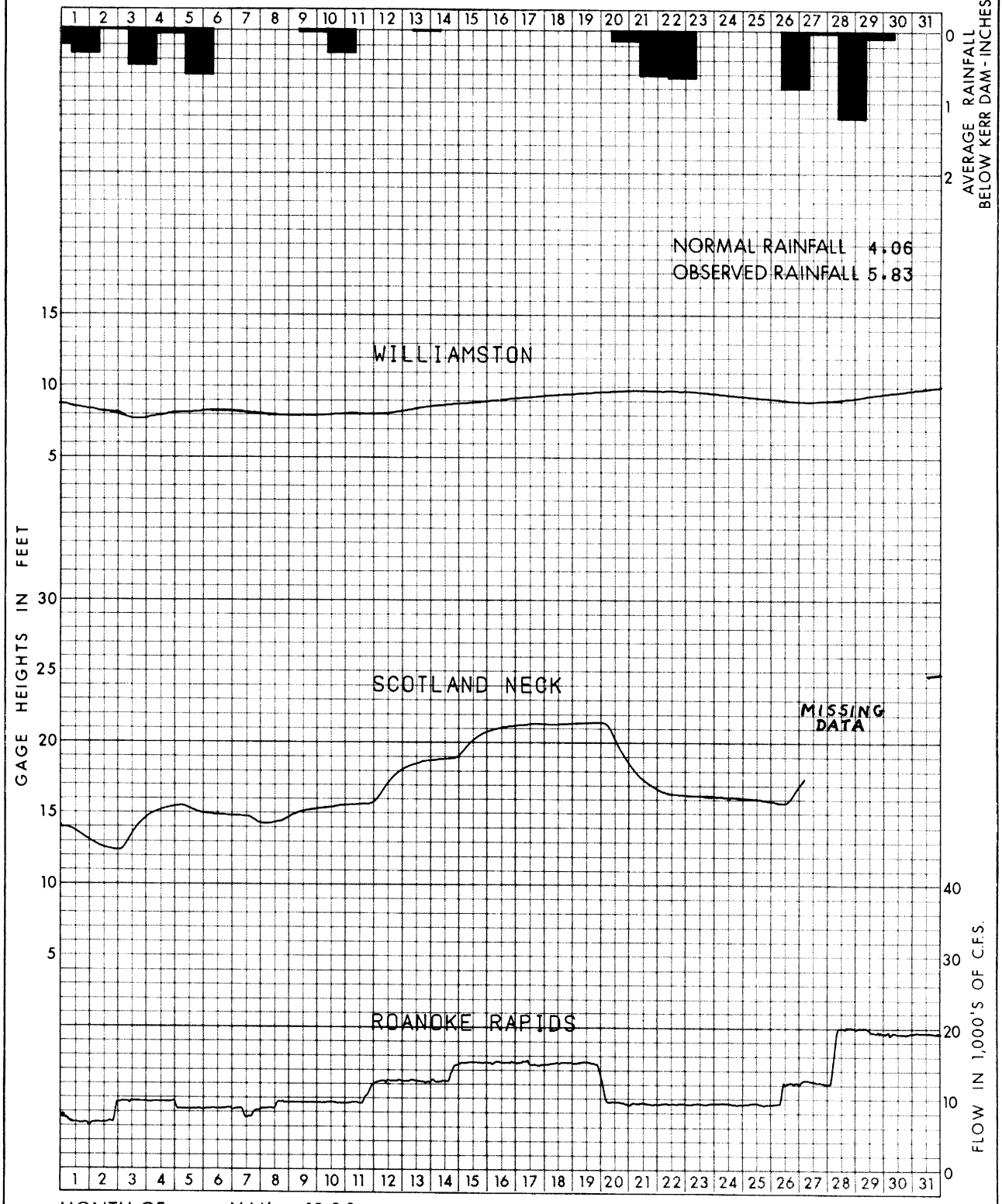

MONTH OF MAY 1990

STATION	RIVER MILES ABOVE MOUTH	GAGE ZERO FT. M.S.L.	U.S.W.B. FLOOD STAGE
KERR DAM	178.7	—	—
ROANOKE RAPIDS, N.C.	133.6	43.83	—
SCOTLAND NECK, N.C.	102.5	5.77	28
WILLIAMSTON, N.C.	37.5	-2.75	10

MONTHLY RESERVOIR REGULATION

JOHN H. KERR RESERVOIR
ROANOKE RIVER BASIN
D.A. 7800 SQ MILES

SOUTH ATLANTIC DIVISION
WILMINGTON DISTRICT

CORPS OF ENGINEERS U. S. ARMY

REPORTS CONTROL SYMBOL ENGCW-E-6

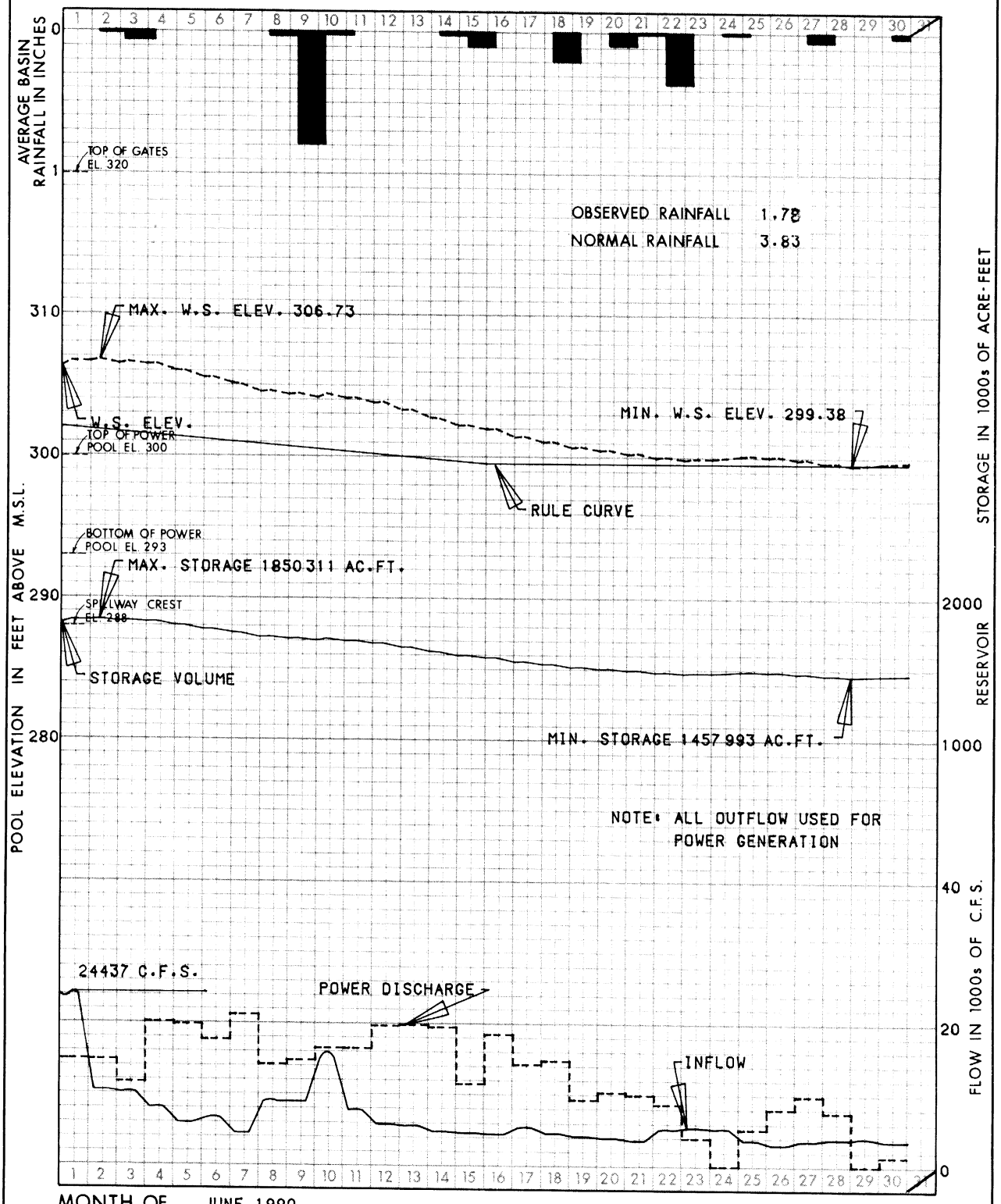

MONTH OF JUNE 1990

	ELEVATION	GROSS STG
BOTTOM OF POWER POOL	293'	1,158,600 AC-FT
TOP OF POWER POOL	300'	1,472,300 AC-FT
FULL FLOOD CONTROL POOL	320'	2,750,300 AC-FT

OUTLET CAPACITY AT TOP OF POWER POOL

SLUICES	19,000 CFS
SPILLWAY (GATED)	128,000 CFS
TURBINES (0.9 P.F., 15 % OVERLOAD)	35,000 CFS

MONTHLY RESERVOIR REGULATION

JOHN H. KERR RESERVOIR
ROANOKE RIVER BASIN

D.A. 7800 SQ MILES

SOUTH ATLANTIC DIVISION
WILMINGTON DISTRICT

SAW FORM 112 4 MAY 76

REPORTS CONTROL SYMBOL ENGCW-E-6

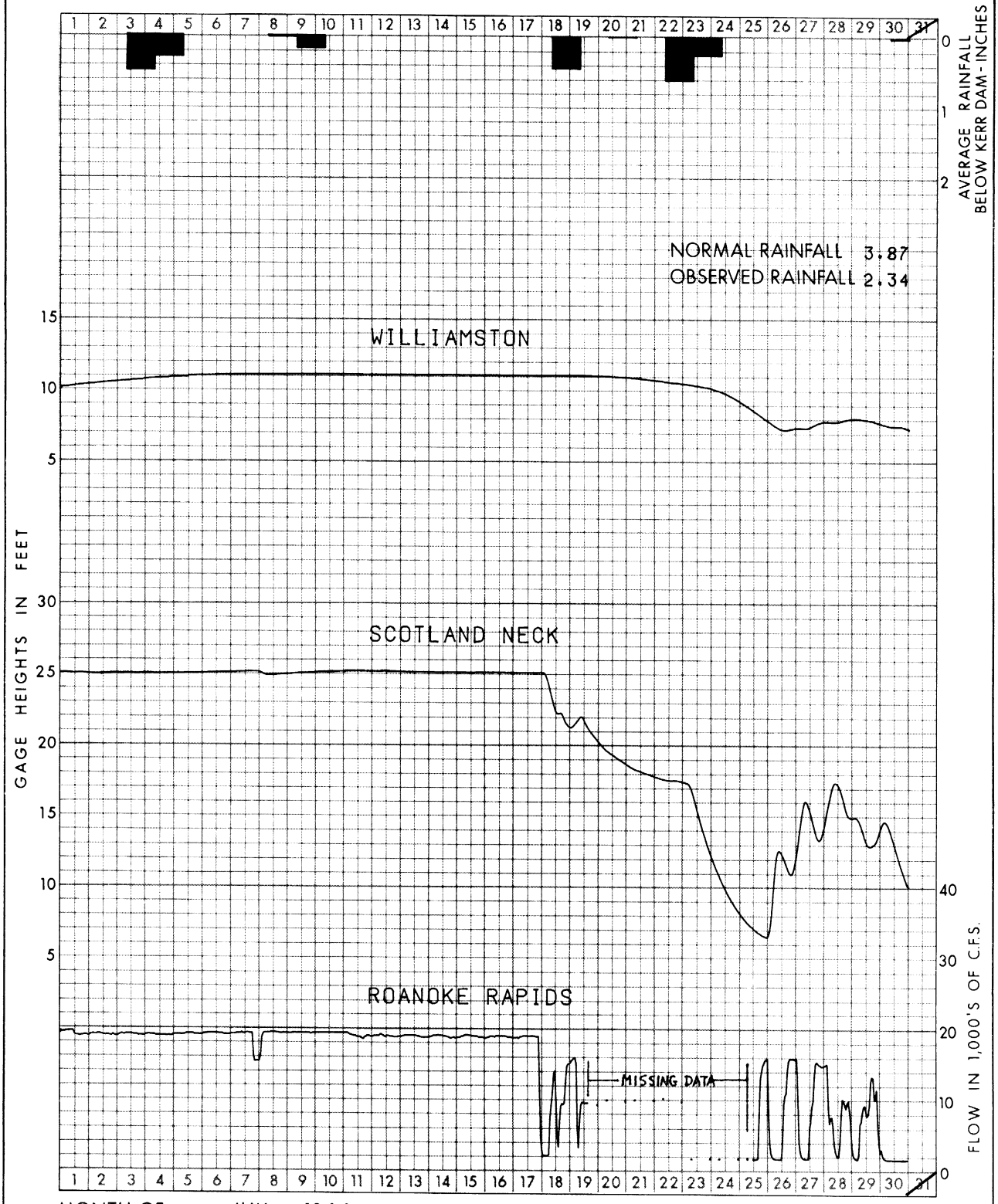

MONTH OF JUN. 1990

STATION	RIVER MILES ABOVE MOUTH	GAGE ZERO FT. M.S.L.	U.S.W.B. FLOOD STAGE
KERR DAM	178.7	—	—
ROANOKE RAPIDS, N.C.	133.6	43.83	—
SCOTLAND NECK, N.C.	102.5	5.77	28
WILLIAMSTON, N.C.	37.5	-2.75	10

MONTHLY RESERVOIR REGULATION

JOHN H. KERR RESERVOIR
ROANOKE RIVER BASIN
D.A. 7800 SQ MILES

SOUTH ATLANTIC DIVISION
WILMINGTON DISTRICT

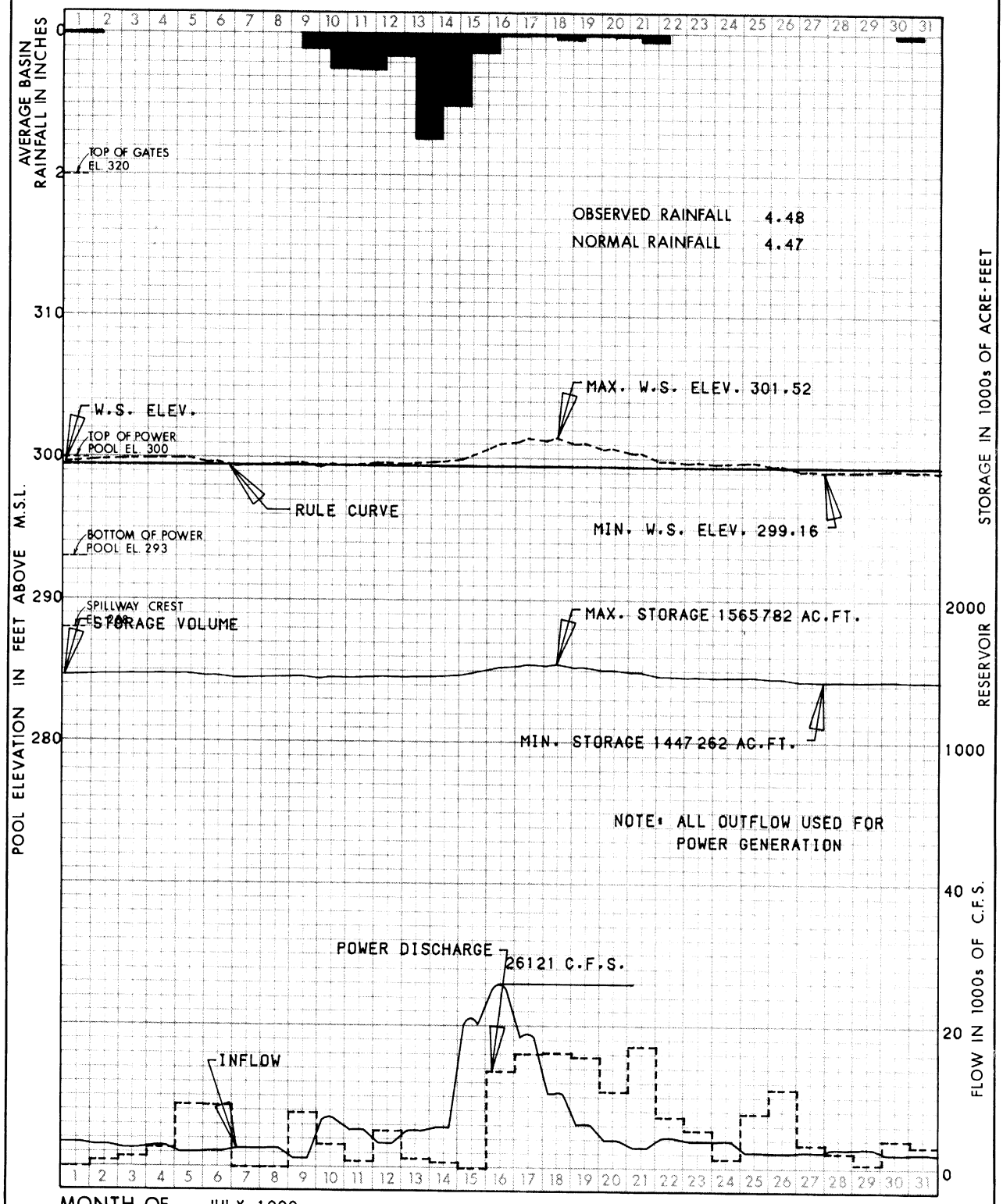

MONTH OF JULY 1990

	ELEVATION	GROSS STG
BOTTOM OF POWER POOL	293'	1,158,600 AC-FT
TOP OF POWER POOL	300'	1,472,300 AC-FT
FULL FLOOD CONTROL POOL	320'	2,750,300 AC-FT

OUTLET CAPACITY AT TOP OF POWER POOL

SLUICES	19,000 CFS
SPILLWAY (GATED)	128,000 CFS
TURBINES (0.9 P.F., 15 % OVERLOAD)	35,000 CFS

MONTHLY RESERVOIR REGULATION

JOHN H. KERR RESERVOIR
ROANOKE RIVER BASIN

D.A. 7800 SQ MILES

SOUTH ATLANTIC DIVISION
WILMINGTON DISTRICT

CORPS OF ENGINEERS U. S. ARMY

REPORTS CONTROL SYMBOL ENGCW-E-6

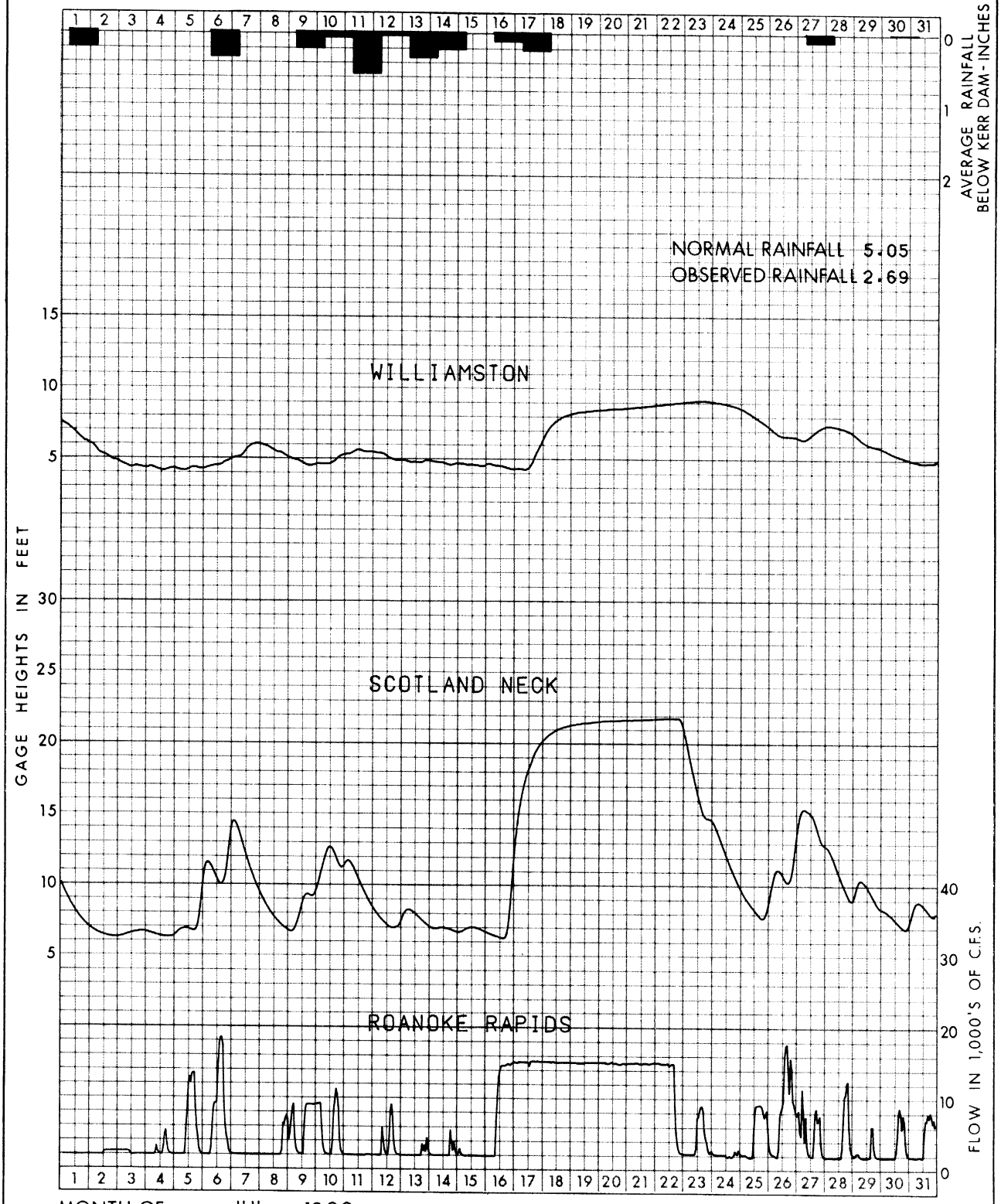

MONTH OF JUL. 1990

STATION	RIVER MILES ABOVE MOUTH	GAGE ZERO FT. M.S.L.	U.S.W.B. FLOOD STAGE
KERR DAM	178.7	—	—
ROANOKE RAPIDS, N.C.	133.6	43.83	—
SCOTLAND NECK, N.C.	102.5	5.77	28
WILLIAMSTON, N.C.	37.5	-2.75	10

MONTHLY RESERVOIR REGULATION

JOHN H. KERR RESERVOIR
ROANOKE RIVER BASIN

D.A. 7800 SQ MILES

SOUTH ATLANTIC DIVISION
WILMINGTON DISTRICT

SAW FORM 112 4 AUG 75

SHEET 2 OF 2

CORPS OF ENGINEERS U. S. ARMY

REPORTS CONTROL SYMBOL ENGCW-E-6

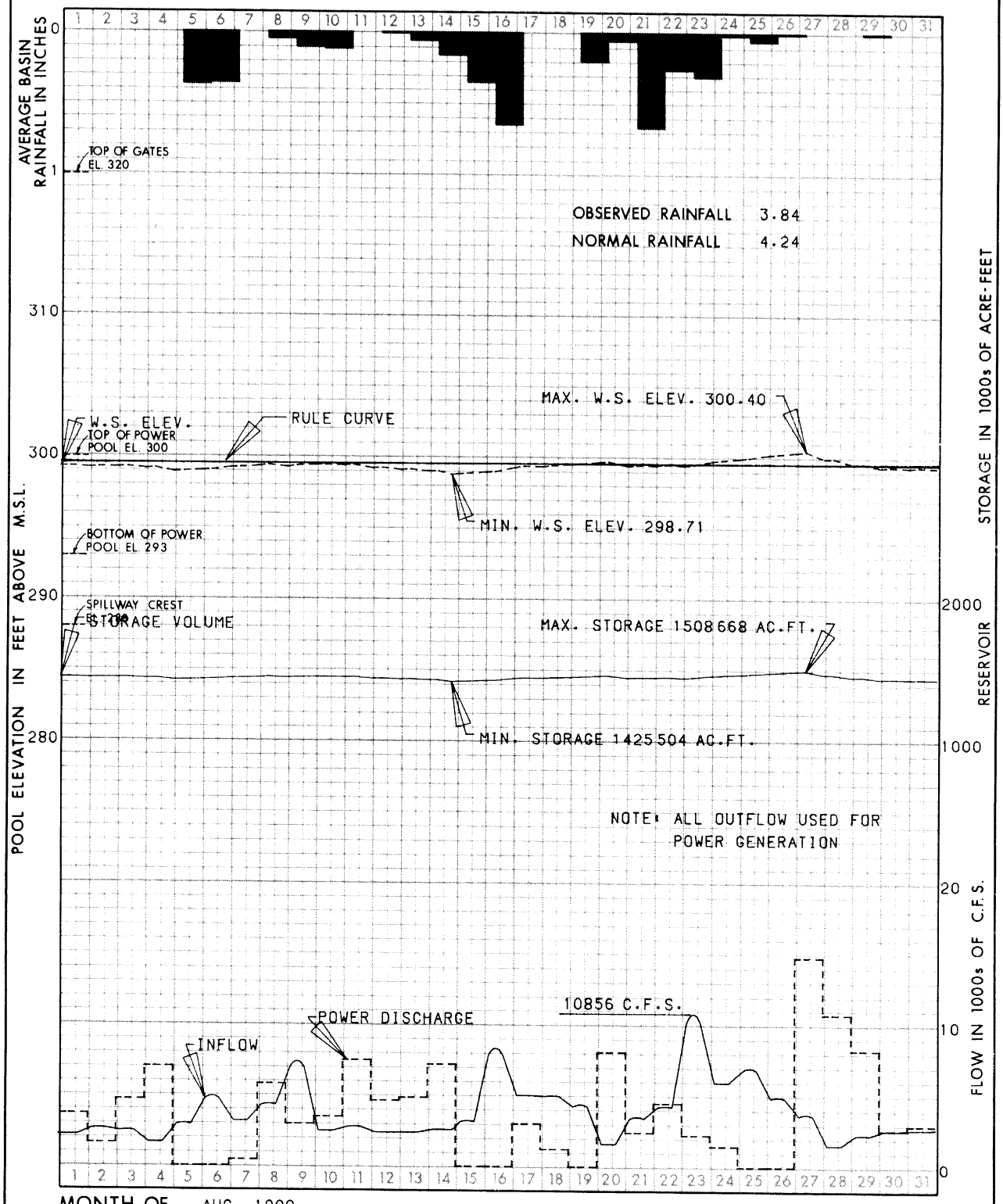

MONTH OF AUG. 1990

	ELEVATION	GROSS STG
BOTTOM OF POWER POOL	293'	1,158,600 AC-FT
TOP OF POWER POOL	300'	1,472,300 AC-FT
FULL FLOOD CONTROL POOL	320'	2,750,300 AC-FT

OUTLET CAPACITY AT TOP OF POWER POOL

SLUICES	19,000 CFS
SPILLWAY (GATED)	128,000 CFS
TURBINES (0.9 P.F., 15 % OVERLOAD)	35,000 CFS

MONTHLY RESERVOIR REGULATION

JOHN H. KERR RESERVOIR
ROANOKE RIVER BASIN

D.A. 7800 SQ MILES

SOUTH ATLANTIC DIVISION
WILMINGTON DISTRICT

SAW FORM 112 4 MAY 76

REPORTS CONTROL SYMBOL ENGCW-E-6

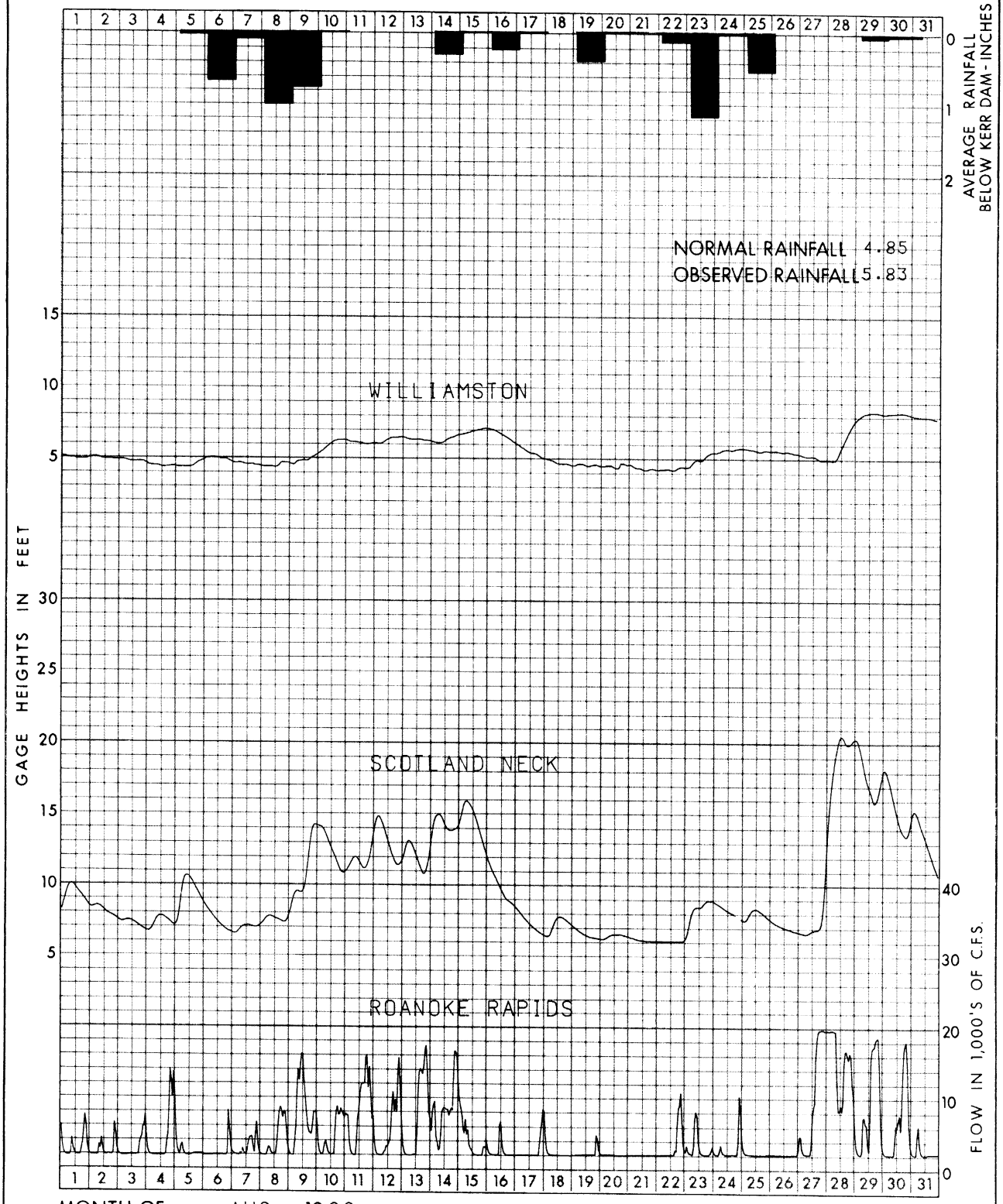

MONTH OF AUG. 1990

STATION	RIVER MILES ABOVE MOUTH	GAGE ZERO FT. M.S.L.	U S W B FLOOD STAGE
KERR DAM	178.7	—	—
ROANOKE RAPIDS, N.C.	133.6	43.83	—
SCOTLAND NECK, N.C.	102.5	5.77	28
WILLIAMSTON, N.C.	37.5	-2.75	10

MONTHLY RESERVOIR REGULATION

JOHN H. KERR RESERVOIR
ROANOKE RIVER BASIN
D.A. 7800 SQ MILES

SOUTH ATLANTIC DIVISION
WILMINGTON DISTRICT

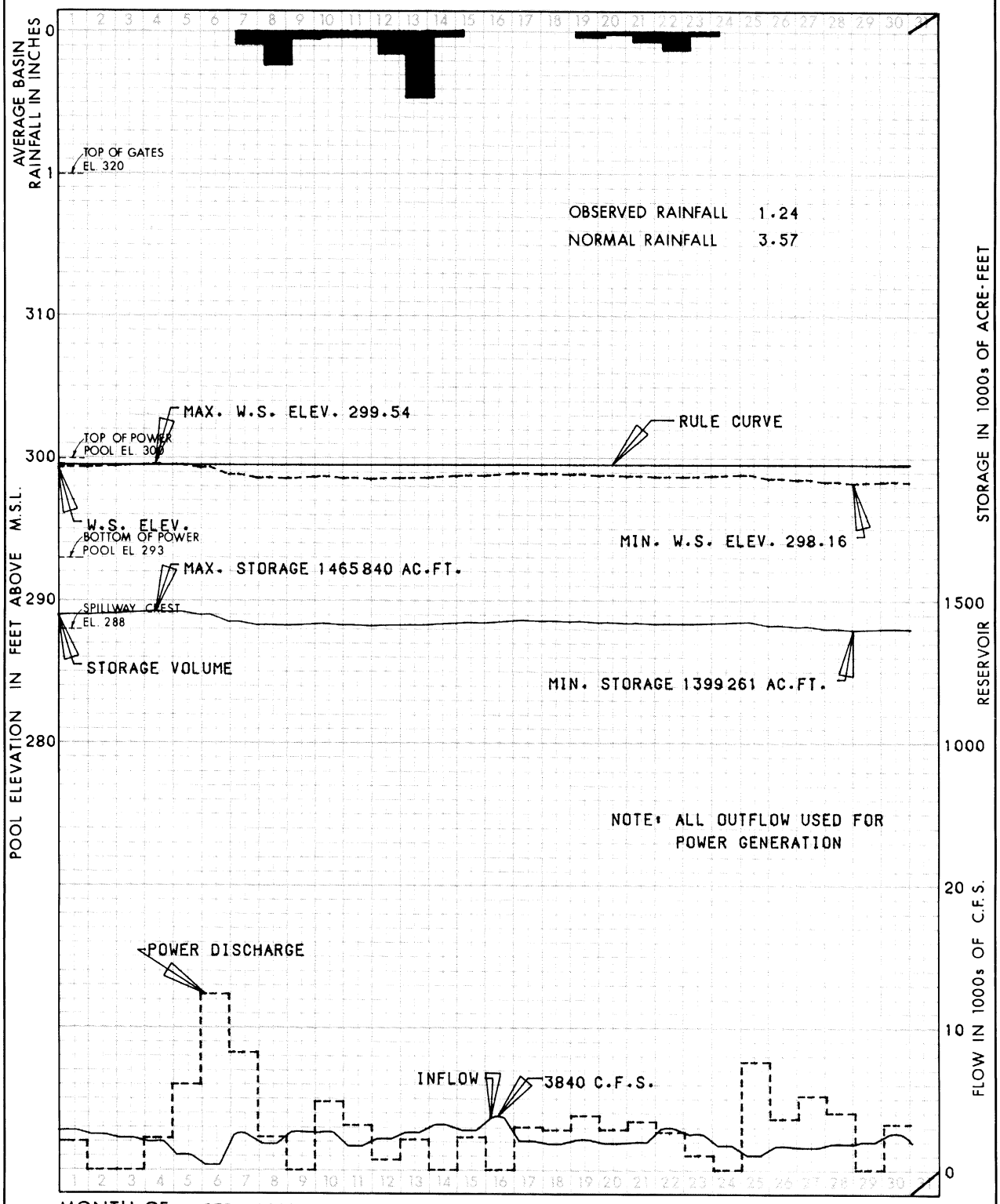

MONTH OF SEP. 1990

	ELEVATION	GROSS STG
BOTTOM OF POWER POOL	293'	1,158,600 AC-FT
TOP OF POWER POOL	300'	1,472,300 AC-FT
FULL FLOOD CONTROL POOL	320'	2,750,300 AC-FT

OUTLET CAPACITY AT TOP OF POWER POOL

SLUICES	19,000 CFS
SPILLWAY (GATED)	128,000 CFS
TURBINES (0.9 P.F., 15 % OVERLOAD)	35,000 CFS

MONTHLY RESERVOIR REGULATION

JOHN H. KERR RESERVOIR
ROANOKE RIVER BASIN

D.A. 7800 SQ MILES

SOUTH ATLANTIC DIVISION
WILMINGTON DISTRICT

REPORTS CONTROL SYMBOL ENGCW-E-6

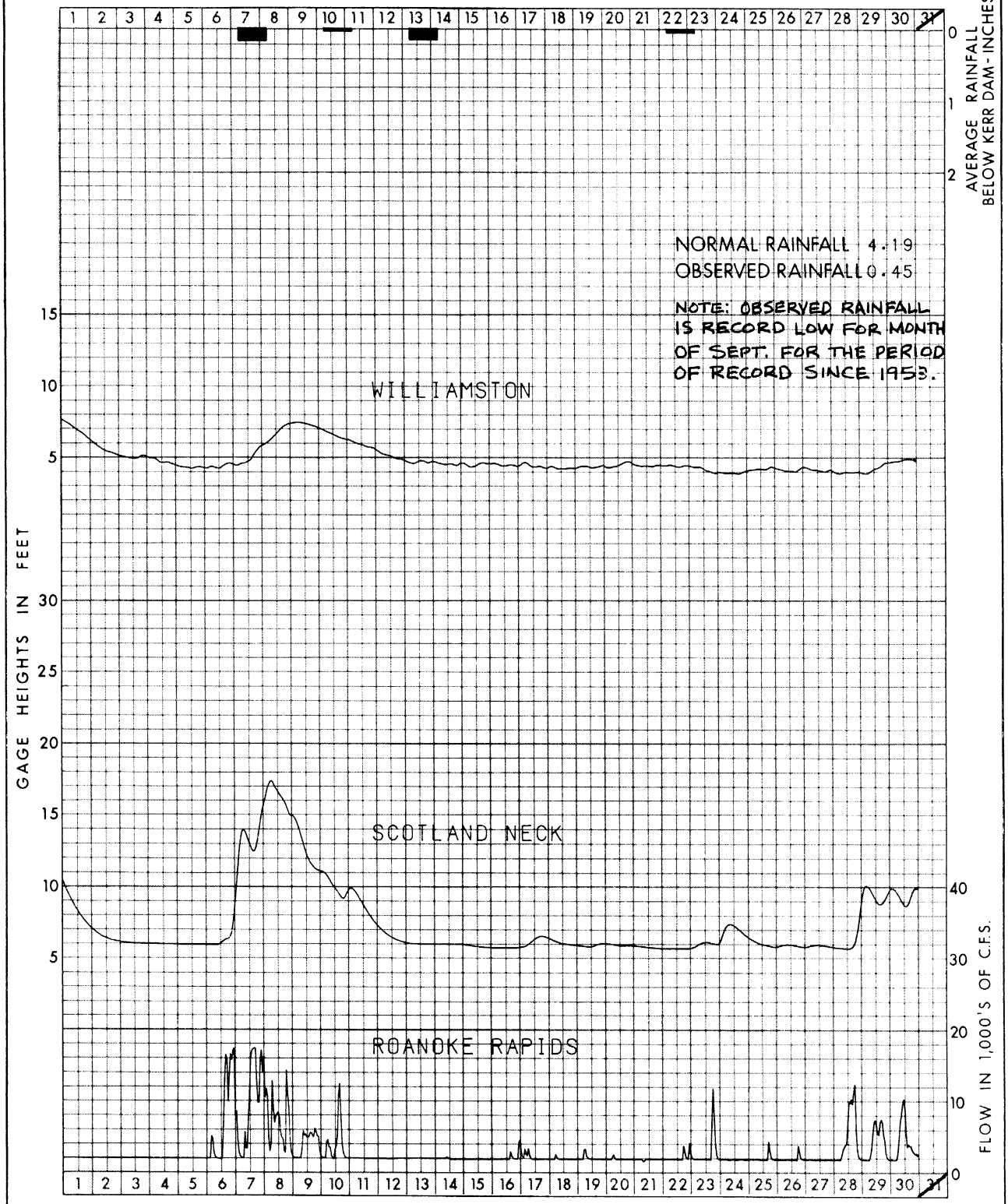

MONTH OF SEP. 1990

STATION	RIVER MILES ABOVE MOUTH	GAGE ZERO FT. M.S.L.	U.S.W.B. FLOOD STAGE
KERR DAM	178.7	—	—
ROANOKE RAPIDS, N.C.	133.6	43.83	—
SCOTLAND NECK, N.C.	102.5	5.77	28
WILLIAMSTON, N.C.	37.5	-2.75	10

MONTHLY RESERVOIR REGULATION

JOHN H. KERR RESERVOIR
ROANOKE RIVER BASIN
D.A. 7800 SQ MILES

SOUTH ATLANTIC DIVISION
WILMINGTON DISTRICT

REPORTS CONTROL SYMBOL ENGCW-E-6

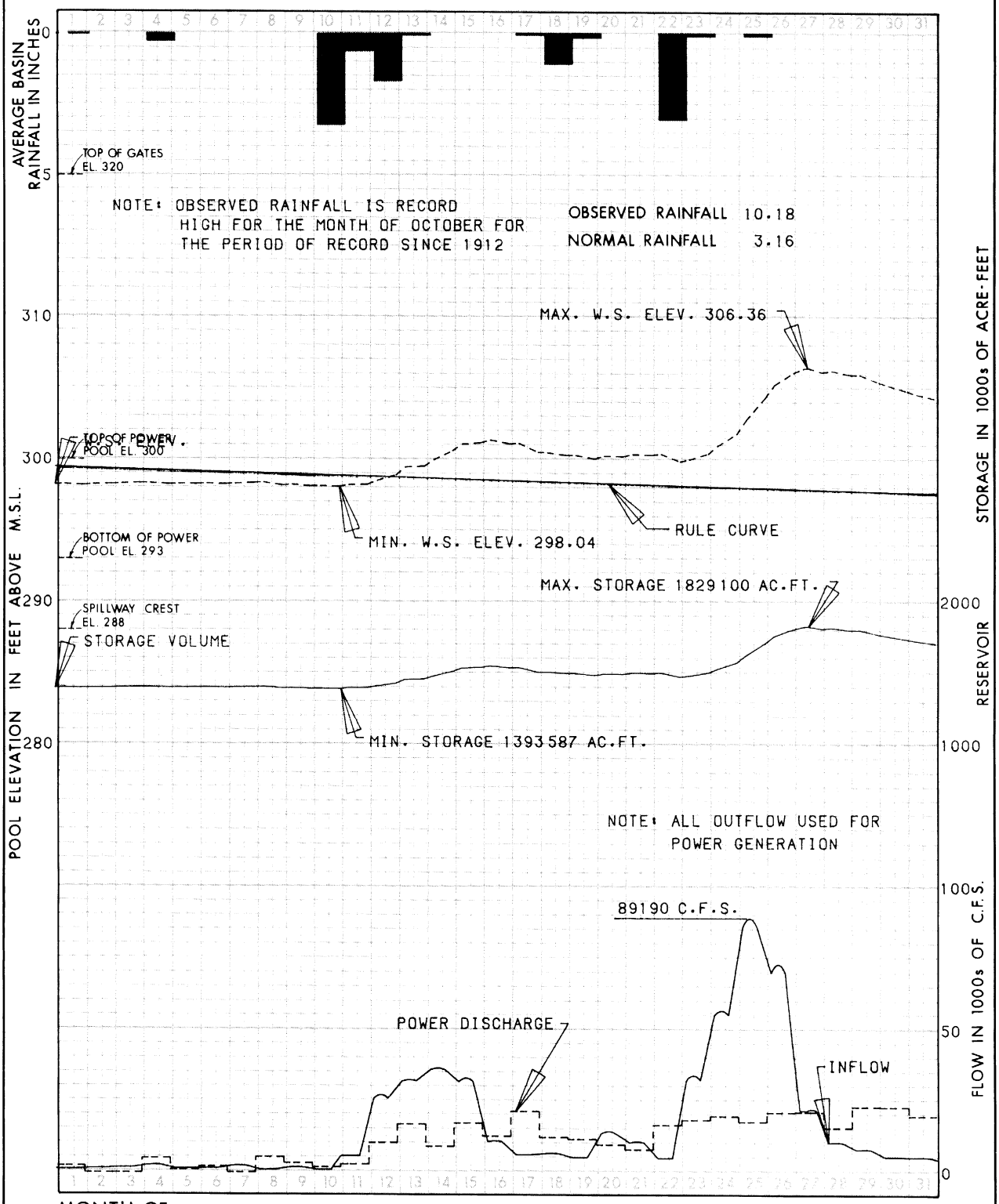

MONTH OF OCT. 1990

	ELEVATION	GROSS STG
BOTTOM OF POWER POOL	293'	1,158,600 AC-FT
TOP OF POWER POOL	300'	1,472,300 AC-FT
FULL FLOOD CONTROL POOL	320'	2,750,300 AC-FT

OUTLET CAPACITY AT TOP OF POWER POOL

SLUICES	19,000 CFS
SPILLWAY (GATED)	128,000 CFS
TURBINES (0.9 P.F., 15 % OVERLOAD)	35,000 CFS

MONTHLY RESERVOIR REGULATION

JOHN H. KERR RESERVOIR
ROANOKE RIVER BASIN

D.A. 7800 SQ MILES

SOUTH ATLANTIC DIVISION
WILMINGTON DISTRICT

REPORTS CONTROL SYMBOL ENGCW-E-6

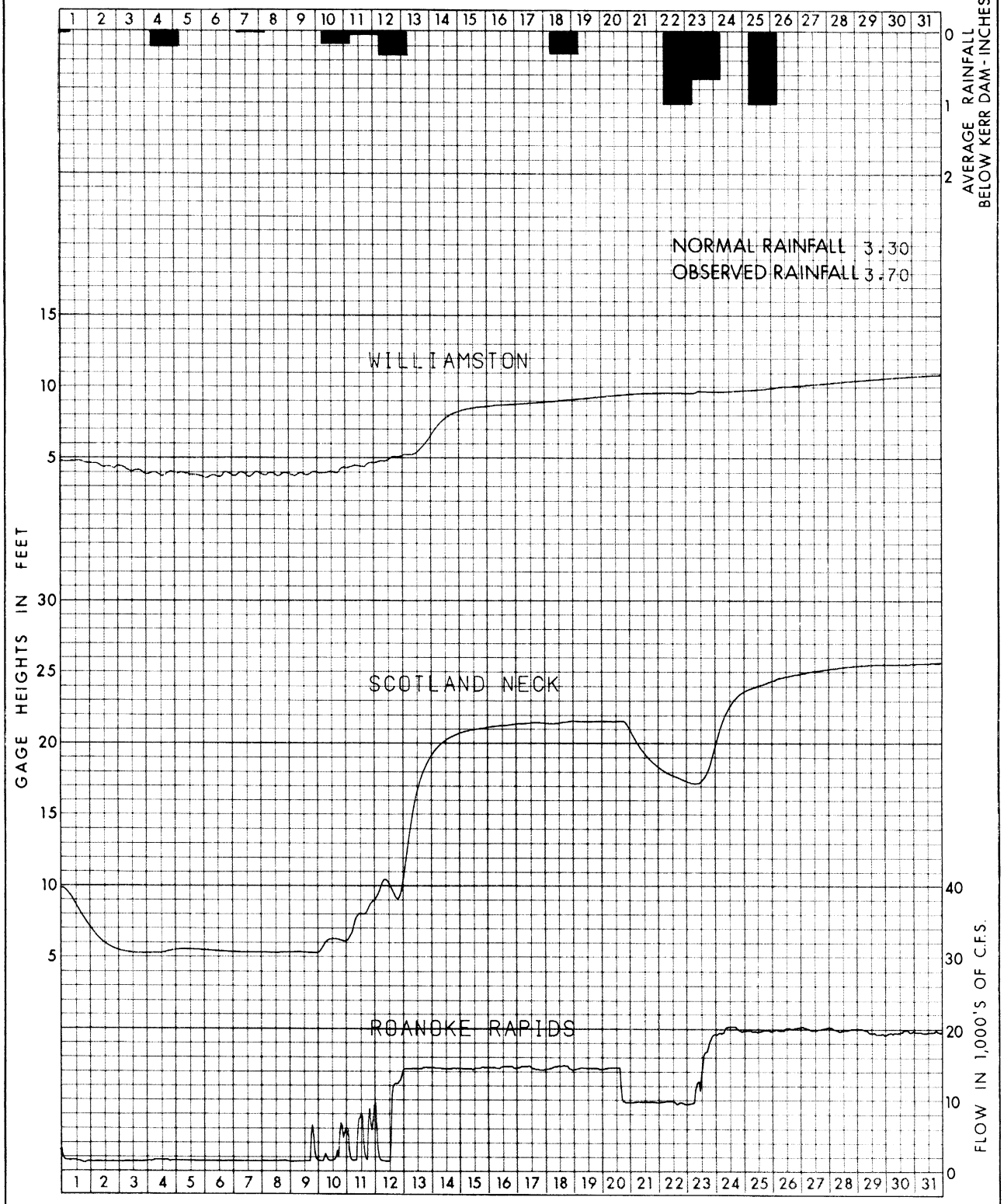

MONTH OF OCT. 1990

STATION	RIVER MILES ABOVE MOUTH	GAGE ZERO FT. M.S.L.	U S W B FLOOD STAGE
KERR DAM	178.7	—	—
ROANOKE RAPIDS, N.C.	133.6	43.83	—
SCOTLAND NECK, N.C.	102.5	5.77	28
WILLIAMSTON, N.C.	37.5	-2.75	10

MONTHLY RESERVOIR REGULATION

JOHN H. KERR RESERVOIR
ROANOKE RIVER BASIN
D.A. 7800 SQ MILES

SOUTH ATLANTIC DIVISION
WILMINGTON DISTRICT

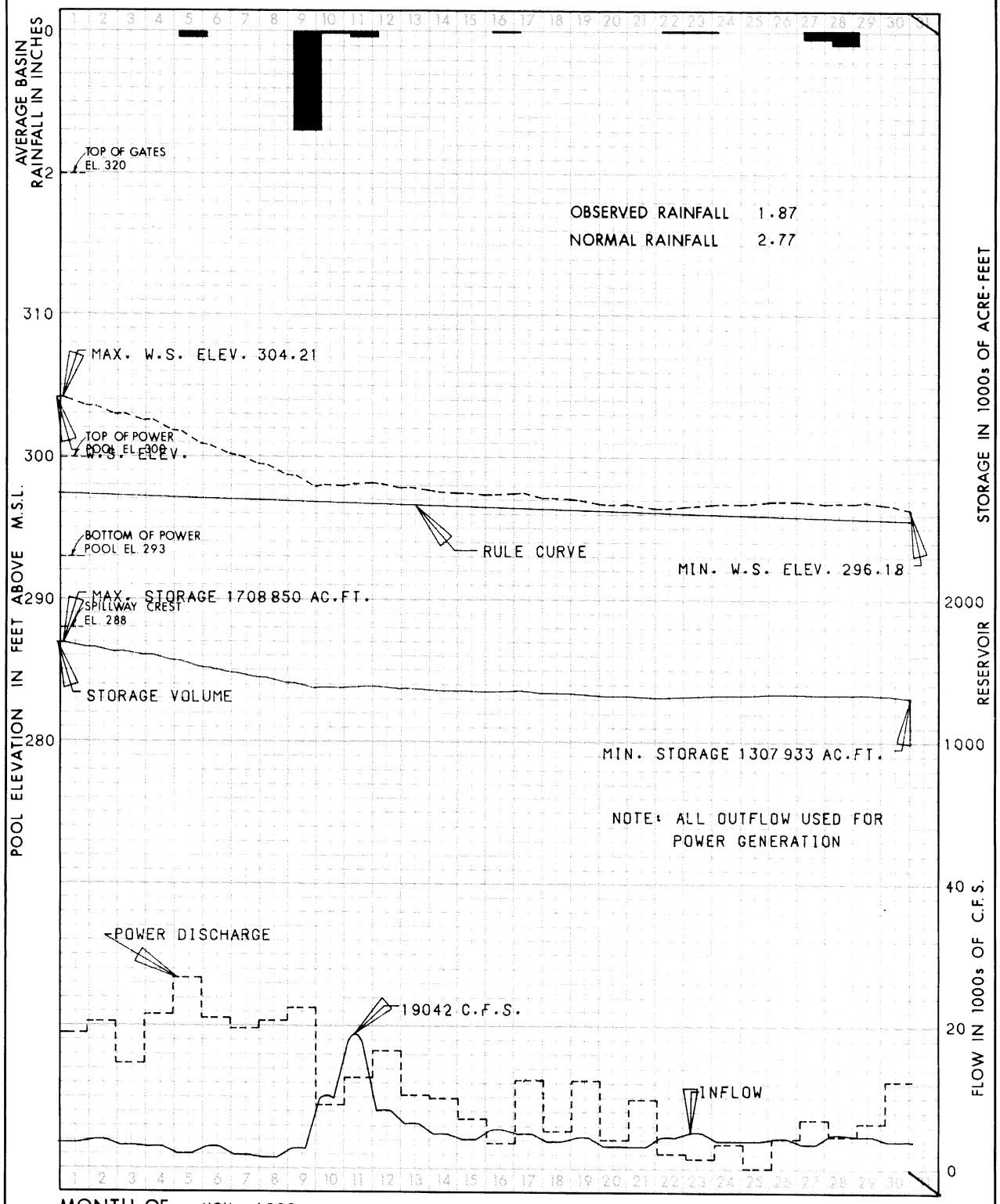

MONTH OF NOV. 1990

	ELEVATION	GROSS STG
BOTTOM OF POWER POOL	293'	1,158,600 AC-FT
TOP OF POWER POOL	300'	1,472,300 AC-FT
FULL FLOOD CONTROL POOL	320'	2,750,300 AC-FT

OUTLET CAPACITY AT TOP OF POWER POOL

SLUICES	19,000 CFS
SPILLWAY (GATED)	128,000 CFS
TURBINES (0.9 P.F., 15 % OVERLOAD)	35,000 CFS

MONTHLY RESERVOIR REGULATION

JOHN H. KERR RESERVOIR
ROANOKE RIVER BASIN

D.A. 7800 SQ MILES

SOUTH ATLANTIC DIVISION
WILMINGTON DISTRICT

REPORTS CONTROL SYMBOL ENGCW-E-6

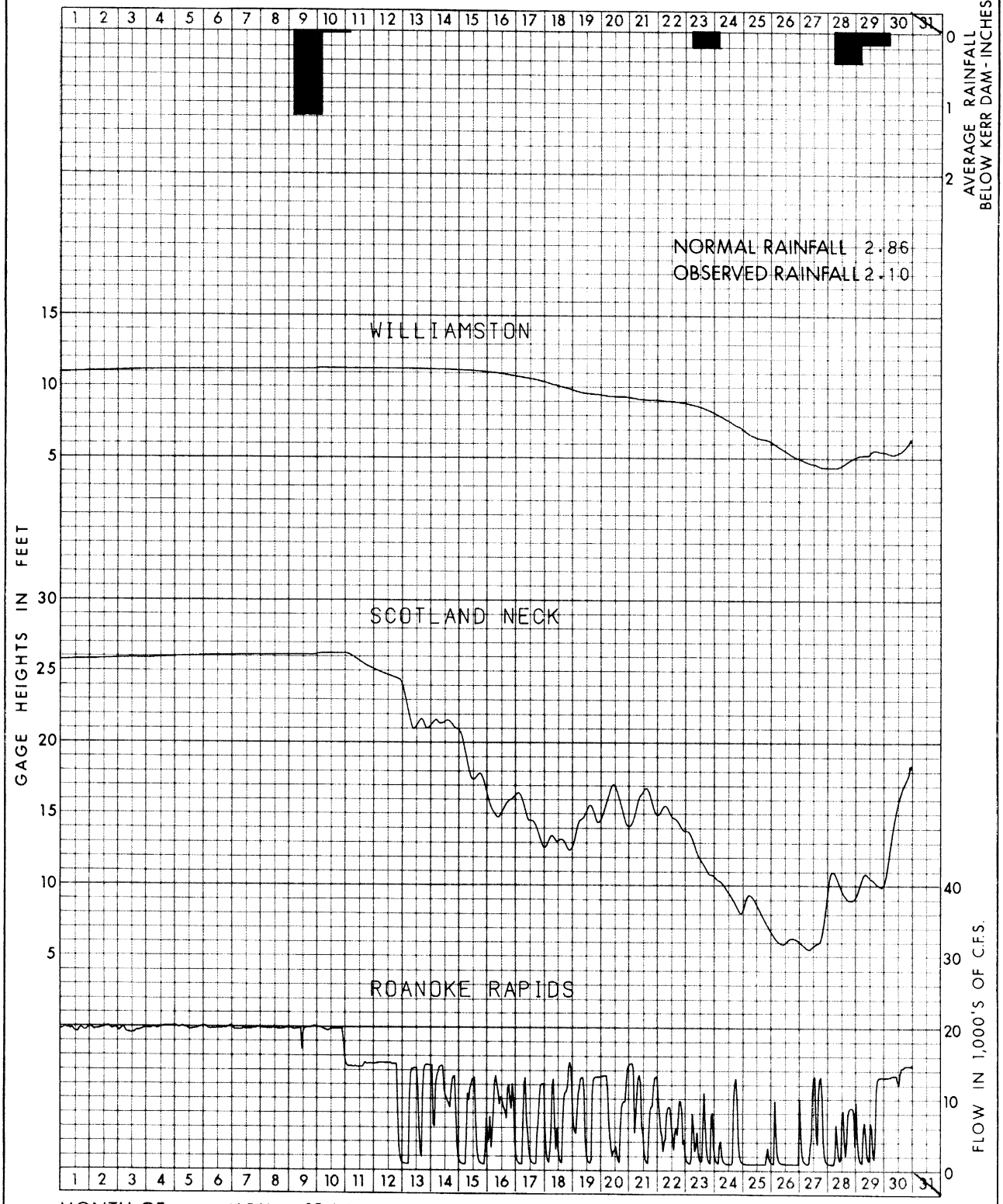

MONTH OF NOV. 1990

STATION	RIVER MILES ABOVE MOUTH	GAGE ZERO FT. M.S.L.	U S W B FLOOD STAGE
KERR DAM	178.7	—	—
ROANOKE RAPIDS, N.C.	133.6	43.83	—
SCOTLAND NECK, N.C.	102.5	5.77	28
WILLIAMSTON, N.C.	37.5	-2.75	10

MONTHLY RESERVOIR REGULATION

JOHN H. KERR RESERVOIR
ROANOKE RIVER BASIN
D.A. 7800 SQ MILES

SOUTH ATLANTIC DIVISION
WILMINGTON DISTRICT

CORPS OF ENGINEERS

U. S. ARMY

REPORTS CONTROL SYMBOL ENGCW-E-6

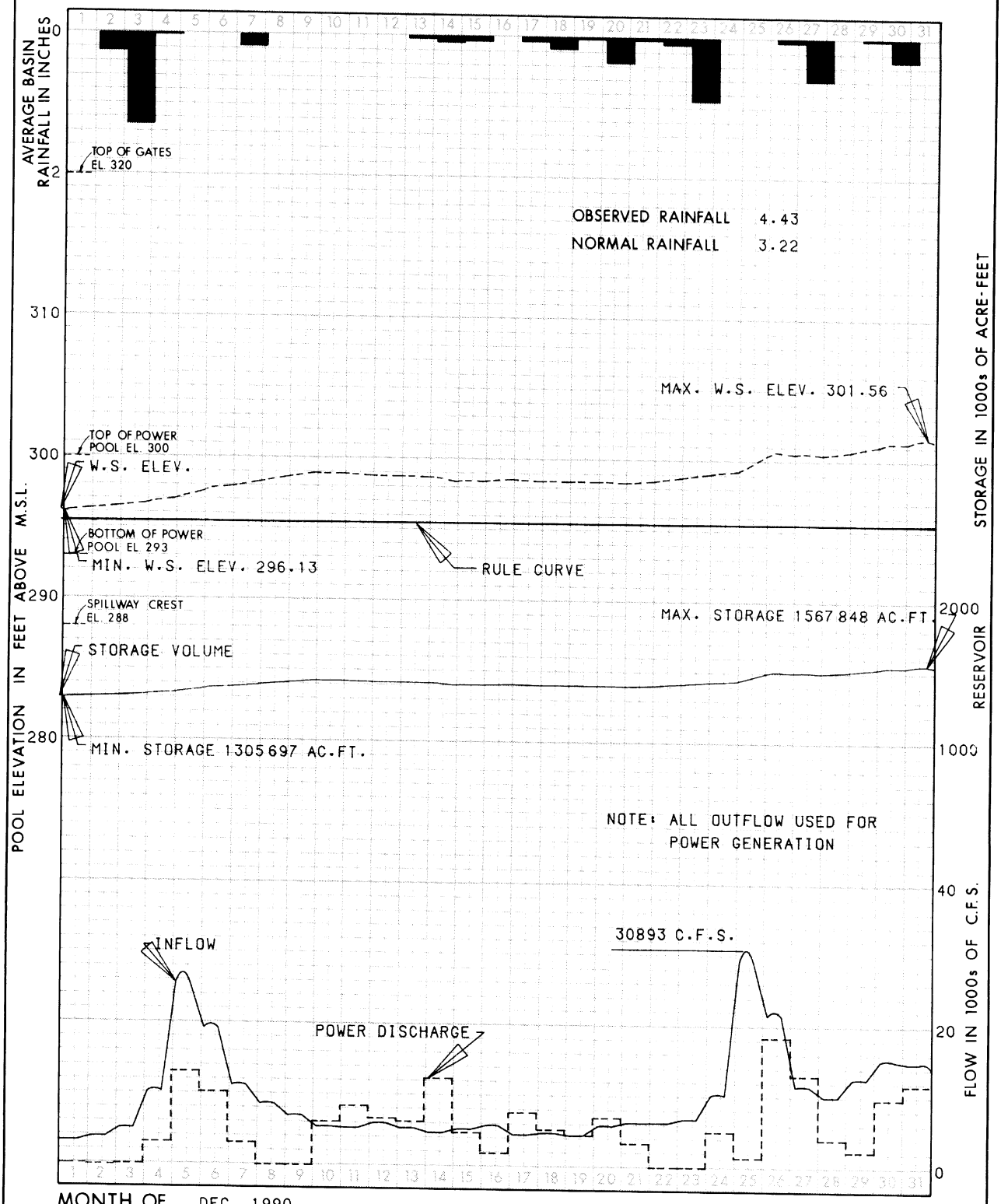

MONTH OF DEC. 1990

	ELEVATION	GROSS STG
BOTTOM OF POWER POOL	293'	1,158,600 AC-FT
TOP OF POWER POOL	300'	1,472,300 AC-FT
FULL FLOOD CONTROL POOL	320'	2,750,300 AC-FT

OUTLET CAPACITY AT TOP OF POWER POOL

SLUICES	19,000 CFS
SPILLWAY (GATED)	128,000 CFS
TURBINES (0.9 P.F., 15 % OVERLOAD)	35,000 CFS

MONTHLY RESERVOIR REGULATION

JOHN H. KERR RESERVOIR
ROANOKE RIVER BASIN

D.A. 7800 SQ MILES

SOUTH ATLANTIC DIVISION
WILMINGTON DISTRICT

SAW FORM 112 4 MAY 76

REPORTS CONTROL SYMBOL ENGCW-E-6

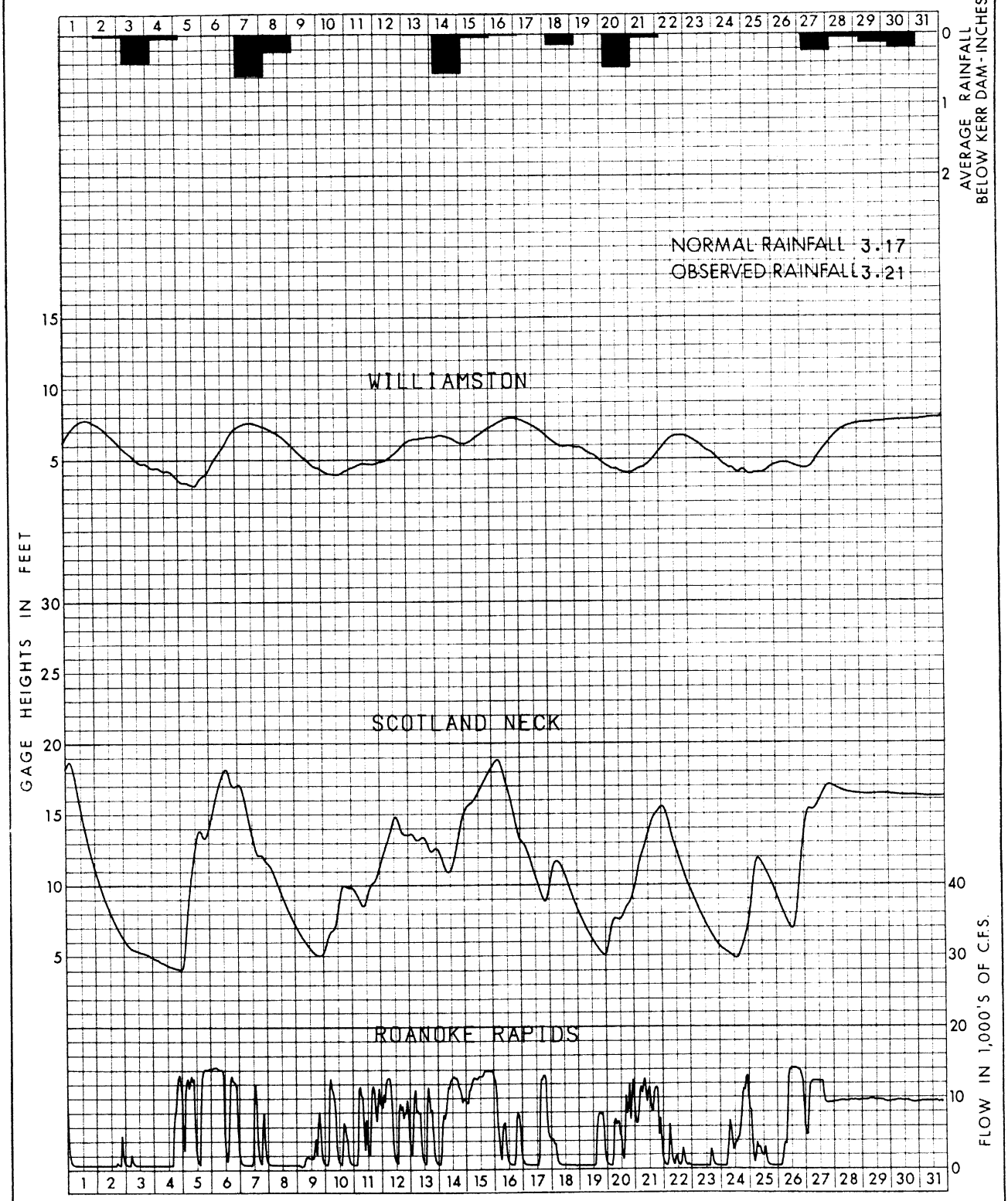

MONTH OF DEC. 1990

STATION	RIVER MILES ABOVE MOUTH	GAGE ZERO FT. M.S.L.	U.S.W.B. FLOOD STAGE
KERR DAM	178.7	—	—
ROANOKE RAPIDS, N.C.	133.6	43.83	—
SCOTLAND NECK, N.C.	102.5	5.77	28
WILLIAMSTON, N.C.	37.5	-2.75	10

MONTHLY RESERVOIR REGULATION

JOHN H. KERR RESERVOIR
ROANOKE RIVER BASIN
D.A. 7800 SQ. MILES

SOUTH ATLANTIC DIVISION
WILMINGTON DISTRICT